

Home  
Search Properties  
Marketing Strategies  
Landowner Resources

es

ce

County


County

Select All

- Angelina Co., TX
- Aransas Co., TX
- Atascosa Co., TX
- Austin Co., TX
- Bandera Co., TX
- Bastrop Co., TX
- Bee Co., TX
- Bell Co., TX
- Bexar Co., TX
- Blanco Co., TX
- Brazos Co., TX
- Brewster Co., TX
- Brooks Co., TX
- Brown Co., TX
- Burleson Co., TX
- Burnet Co., TX
- Caldwell Co., TX
- Calhoun Co., TX
- Cameron Co., TX
- Camp Co., TX
- Cass Co., TX
- Coleman Co., TX
- Collin Co., TX
- Colorado Co., TX
- Comal Co., TX
- Comanche Co., TX
- Coryell Co., TX
- Crockett Co., TX
- De Witt Co., TX
- Denton Co., TX
- Dimmit Co., TX
- Duval Co., TX
- Ector Co., TX
- Edwards Co., TX
- Fayette Co., TX
- Frio Co., TX
- Gaines Co., TX
- Galveston Co., TX
- Gillespie Co., TX
- Gonzales Co., TX
- Grimes Co., TX

# GONZALES TX

777 FM 108 S GONZALES COUNTY, TX 78629



# 477 FM 108 S GONZALES TX

\$544,980 | 36 ACRES | GONZALES COUNTY, TX 78629



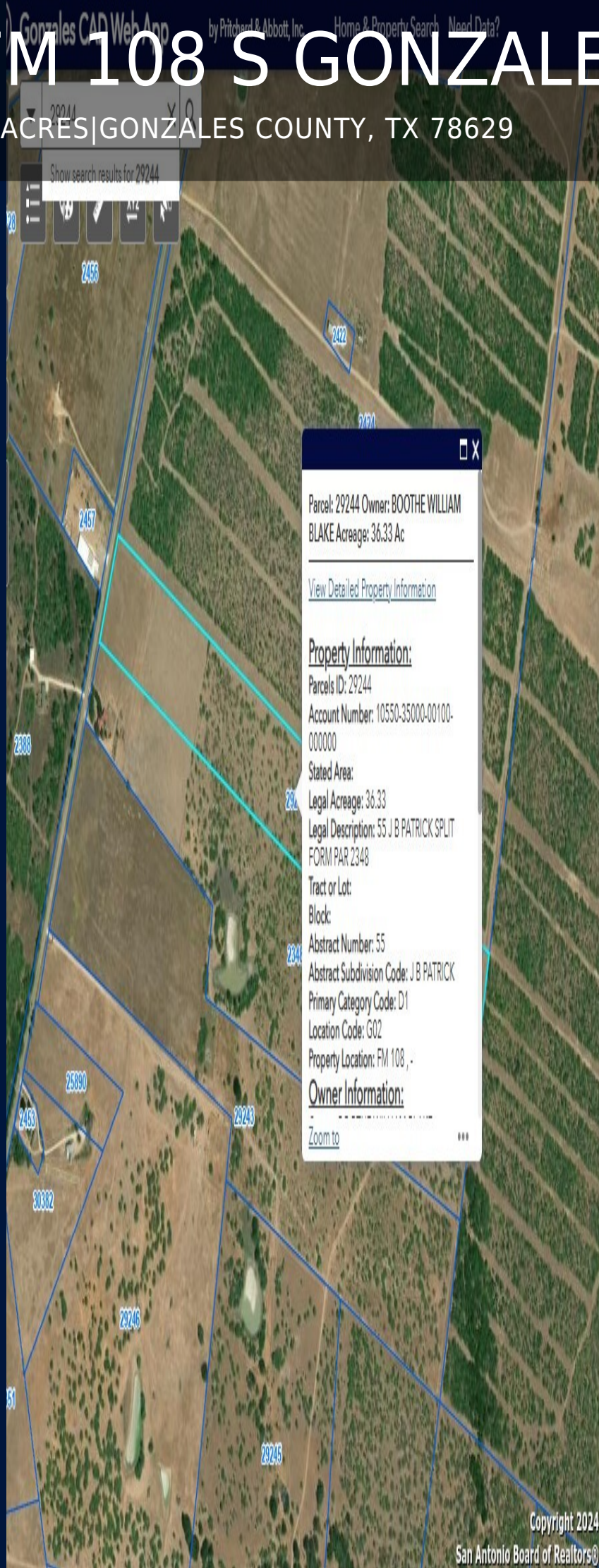
Copyright 2024

San Antonio Board of Realtors®



# 477 FM 108 S GONZALES TX

\$544,980 | 36 ACRES | GONZALES COUNTY, TX 78629



29244

Show search results for 29244



Parcel: 29244 Owner: BOOTHE WILLIAM  
BLAKE Acreage: 36.33 Ac

---

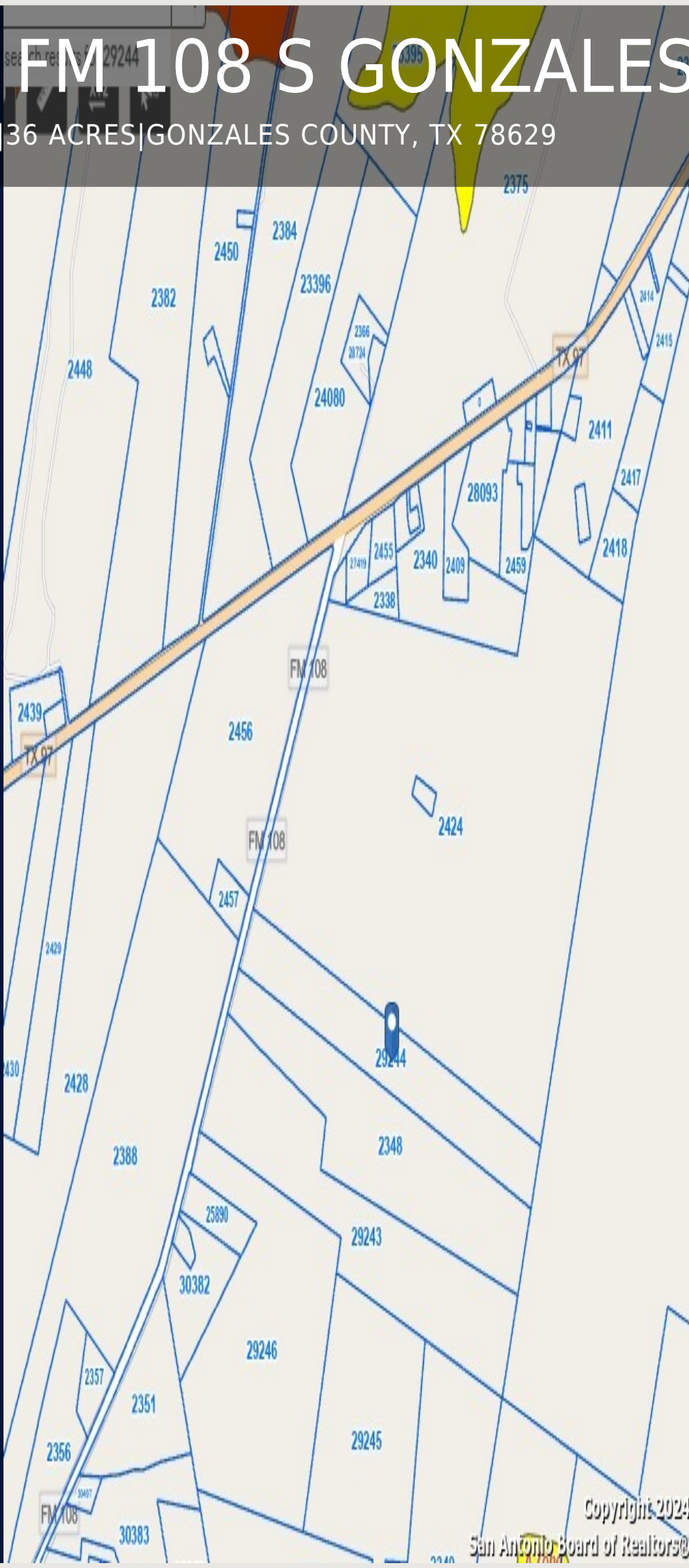
[View Detailed Property Information](#)

**Property Information:**  
Parcels ID: 29244  
Account Number: 10550-35000-00100-000000  
Stated Area:  
Legal Acreage: 36.33  
Legal Description: 55 J B PATRICK SPLIT FORM PAR 2348  
Tract or Lot:  
Block:  
Abstract Number: 55  
Abstract Subdivision Code: J B PATRICK  
Primary Category Code: D1  
Location Code: G02  
Property Location: FM 108, -

**Owner Information:**  
-----  
Zoom to


# 477 FM 108 S GONZALES TX

\$544,980 | 36 ACRES | GONZALES COUNTY, TX 78629



Copyright 2024

San Antonio Board of Realtors®





While this is not our property, we are able to represent you as a buyer and would love to set up a showing for you.

---

# PROPERTY DETAILS

Status:Available

Type:ranches

MLS #:1813225

Lot Size:36

# PROPERTY DESCRIPTION

36.332 ag exempt acres. No restrictions. Perimeter fencing on 3 sides. Cattle lease month to month. No flood plain. Check with Gonzales County Water Supply for water, and GVEC for electric. No utilities on site at this time.

# COMMUNITY INFORMATION

Address:477 Fm 108 S Gonzales, TX 78629

County:Gonzales

City:Gonzales

Subdivision:n/a

Zip Code:78629

# SCHOOL INFORMATION

School System:Gonzales

High School:Gonzales

Middle School:Gonzales

Elementary School:Gonzales

# PROPERTY FEATURES

Lot Size:36 Acres

Lot Improvements:Fencing

Location:Hunting Permitted,Secluded,Level

Restrictions:Not Applicable/None

Trees:Many,Mature

Site/Area Features:Hunting,None

Topography:Level

Utilities on Site:None

Frontage:County Road

# TAX AND FINANCIAL INFO

Proposed Terms:Conventional,Texas

Vet,Cash,Investors OK

Total Tax:67







# PROPERTIES YOU MAY BE INTERESTED IN

---

*Sutton County, TX \$28,950,00011610.00 Acres*

---

*Blanco County, TX \$21,500,000844.00 Acres*

---

*Real County, TX \$19,950,0004365.00 Acres*

---

*Frio County, TX \$18,800,0002373.00 Acres*

# FREE PROPERTY EVALUATION

Name

First

Phone

Email

County

[Get Your Free Evaluation »](#)







SABOR.com  
SAN ANTONIO BOARD OF REALTORS





This Business is Regulated by the  
Texas Real Estate Commission

CALL



