

es


US
LAND

LOT 3 DEER RUN DR
BANDERA TX

\$53,800 | 1 ACRES | BANDERA COUNTY, TX 78003

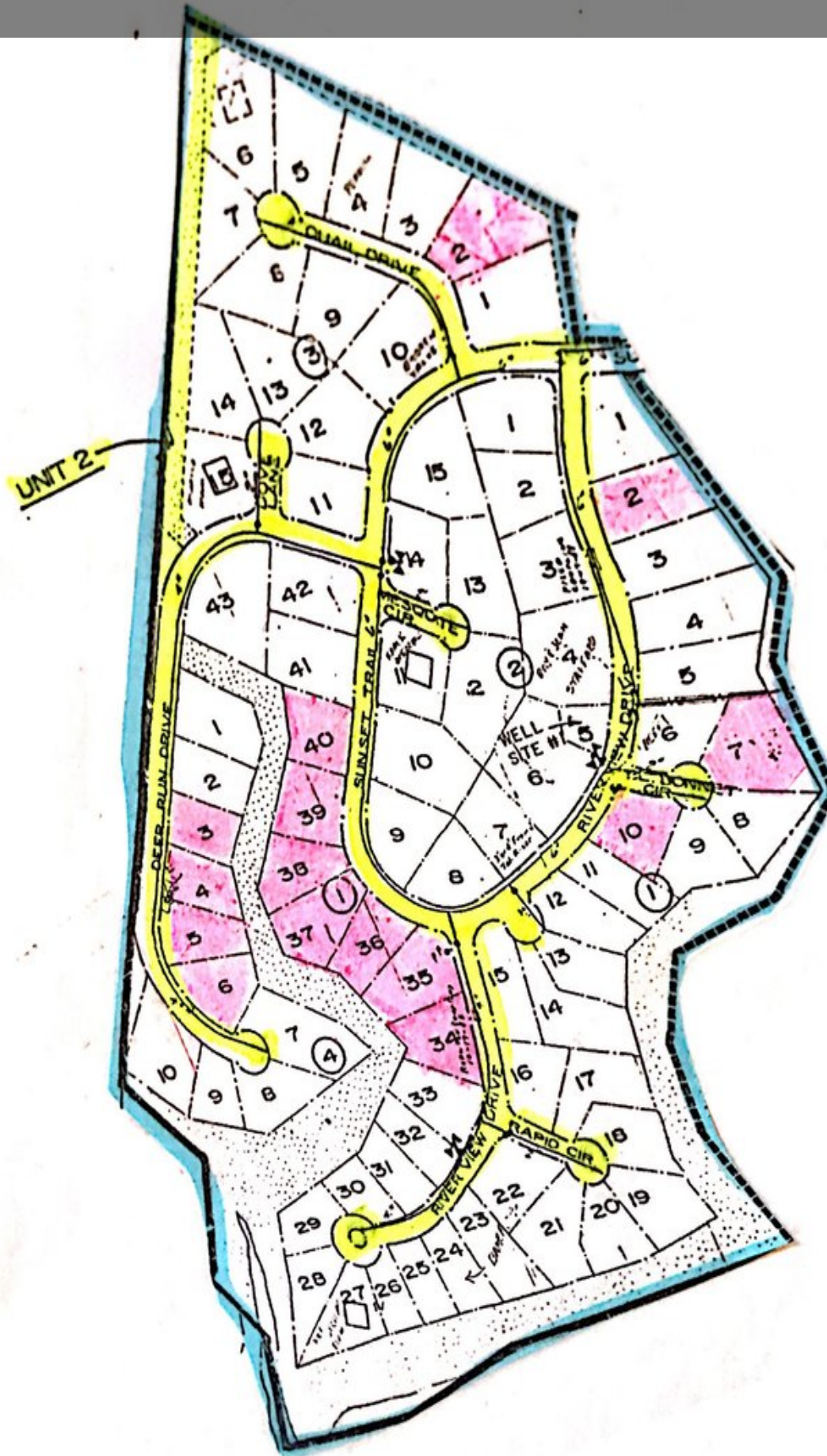
Select All

- Angelina Co., TX
- Aransas Co., TX
- Atascosa Co., TX
- Austin Co., TX
- Bandera Co., TX
- Bastrop Co., TX
- Bee Co., TX
- Bell Co., TX
- Bexar Co., TX
- Blanco Co., TX
- Brazos Co., TX
- Brewster Co., TX
- Brooks Co., TX
- Brown Co., TX
- Burleson Co., TX
- Burnet Co., TX
- Caldwell Co., TX
- Calhoun Co., TX
- Cameron Co., TX
- Camp Co., TX
- Cass Co., TX
- Coleman Co., TX
- Collin Co., TX
- Colorado Co., TX
- Comal Co., TX
- Comanche Co., TX
- Coryell Co., TX
- Crockett Co., TX
- De Witt Co., TX
- Denton Co., TX
- Dimmit Co., TX
- Duval Co., TX
- Ector Co., TX
- Edwards Co., TX
- Fayette Co., TX
- Frio Co., TX
- Gaines Co., TX
- Galveston Co., TX
- Gillespie Co., TX
- Gonzales Co., TX
- Grimes Co., TX



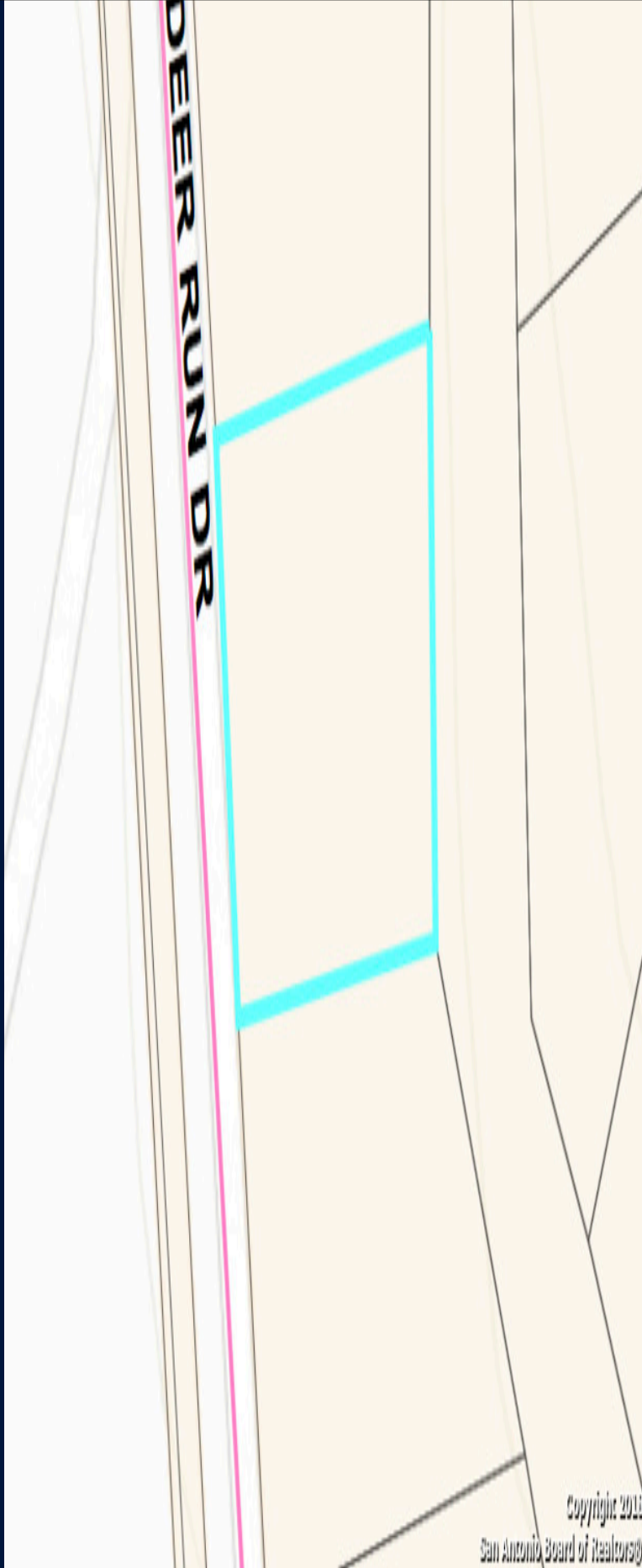
LOT 3 DEER RUN DR BANDERA TX

\$53,800 | 1 ACRES | BANDERA COUNTY, TX 78003



LOT 3 DEER RUN DR BANDERA TX

\$53,800 | 1 ACRES | BANDERA COUNTY, TX 78003

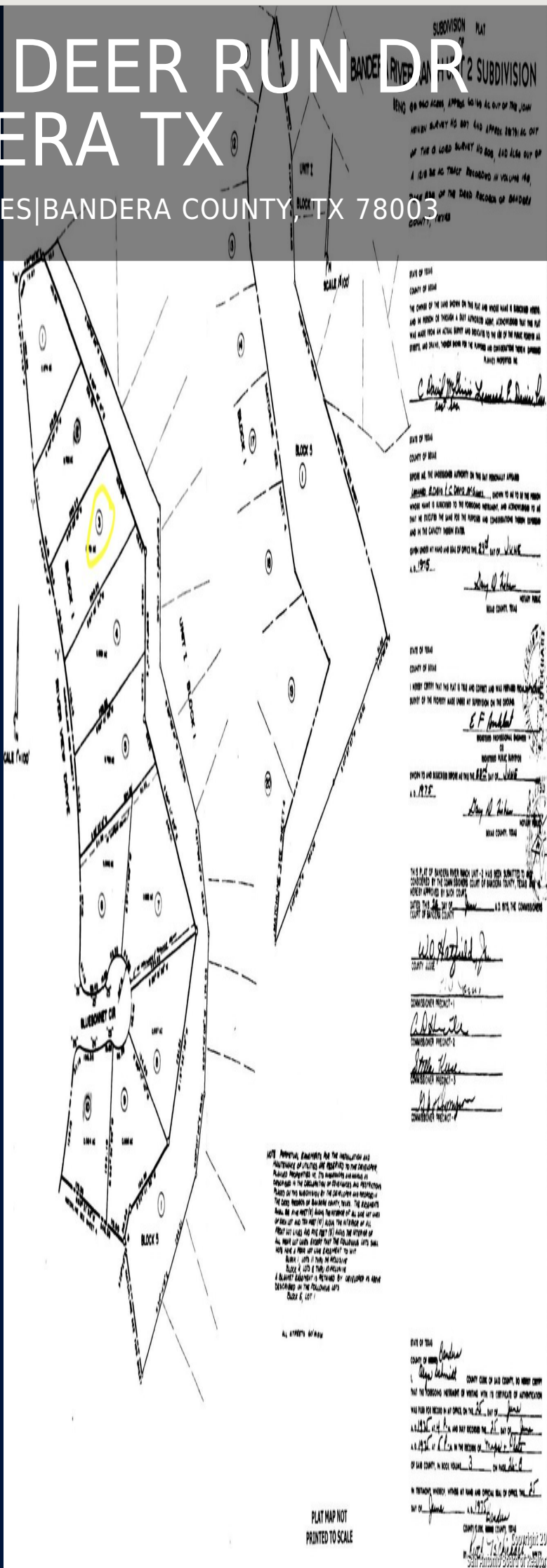


Copyright 2013

San Antonio Board of Realtors®

LOT 3 DEER RUN BANDERA DR BANDERA TX

\$53,800 | 1 ACRES | BANDERA COUNTY, TX 78003



SUBDIVISION PLAT
OF
DEER RUN BANDERA DR SUBDIVISION
HANG ON ROAD ACROSS APPROX 1/4 MI AC OUT OF THE JOHN
MORSE SURVEY NO 807 AND APPROX 1/2 MI AC OUT
OF THE O LOED SURVEY NO 808, AND ALSO OUT OF
A 1/4 MI AC TRACT RECORDED IN VOLUME 148,
PAGE 104 OF THE DEED RECORDS OF BANDERA
COUNTY, TEXAS

STATE OF TEXAS
COUNTY OF BANDERA
I HEREBY CERTIFY THAT THE PLAT AND CORNER AND WAS PREPARED ACCORDING
TO THE PROVISIONS OF THE SUBDIVISION ACT, AND CONFORMS TO ALL
THE LAWS OF THE STATE AND IS SUBJECT TO THE DEED RECORDS OF ALL
COUNTIES AND SHALL BE SUBJECT TO THE LAWS AND REGULATIONS THEREIN
APPLICABLE HERETO
C. David McHenry, Licensed P. Surveyor
Surveyor

STATE OF TEXAS
COUNTY OF BANDERA
I HEREBY CERTIFY THAT THE PLAT AND CORNER AND WAS PREPARED ACCORDING
TO THE PROVISIONS OF THE SUBDIVISION ACT, AND CONFORMS TO ALL
THE LAWS OF THE STATE AND IS SUBJECT TO THE DEED RECORDS OF ALL
COUNTIES AND SHALL BE SUBJECT TO THE LAWS AND REGULATIONS THEREIN
APPLICABLE HERETO
DATE THIS 24th DAY OF JUNE
A.D. 1975
Ray A. Baker
Surveyor

STATE OF TEXAS
COUNTY OF BANDERA
I HEREBY CERTIFY THAT THE PLAT AND CORNER AND WAS PREPARED ACCORDING
TO THE PROVISIONS OF THE SUBDIVISION ACT, AND CONFORMS TO ALL
THE LAWS OF THE STATE AND IS SUBJECT TO THE DEED RECORDS OF ALL
COUNTIES AND SHALL BE SUBJECT TO THE LAWS AND REGULATIONS THEREIN
APPLICABLE HERETO
DATE THIS 24th DAY OF JUNE
A.D. 1975
Ray A. Baker
Surveyor

THE PLAT OF BANDERA POWER BLOCK (LOT 1) HAS BEEN SUBMITTED TO AND
CONSIDERED BY THE COUNTY BOARD OF BANDERA COUNTY, TEXAS AND IS
HEREBY APPROVED BY SAID BOARD
DATED THIS 24th DAY OF JUNE, A.D. 1975, THE COMMISSIONER
COURT OF BANDERA COUNTY
W. O. Stapp
COUNTY CLERK
COMMISSIONER PRESENT-1
A. D. Baker
COMMISSIONER PRESENT-2
John Baker
COMMISSIONER PRESENT-3
W. O. Stapp
COMMISSIONER PRESENT-4

NOTE: PROVISIONS, REQUIREMENTS AND THE INSTALLATION AND
MAINTENANCE OF UTILITIES ARE REFERRED TO THE DEVELOPER
PLANS. PROVISIONS OF THE SUBDIVISION ACT, AND CONFORMS TO ALL
THE LAWS OF THE STATE AND IS SUBJECT TO THE DEED RECORDS OF ALL
COUNTIES AND SHALL BE SUBJECT TO THE LAWS AND REGULATIONS THEREIN
APPLICABLE HERETO
DATE THIS 24th DAY OF JUNE, A.D. 1975, THE COMMISSIONER
COURT OF BANDERA COUNTY

STATE OF TEXAS
COUNTY OF BANDERA
I HEREBY CERTIFY THAT THE PLAT AND CORNER AND WAS PREPARED ACCORDING
TO THE PROVISIONS OF THE SUBDIVISION ACT, AND CONFORMS TO ALL
THE LAWS OF THE STATE AND IS SUBJECT TO THE DEED RECORDS OF ALL
COUNTIES AND SHALL BE SUBJECT TO THE LAWS AND REGULATIONS THEREIN
APPLICABLE HERETO
DATE THIS 24th DAY OF JUNE, A.D. 1975, THE COMMISSIONER
COURT OF BANDERA COUNTY
Ray A. Baker
Surveyor

PLAT MAP NOT
PRINTED TO SCALE



While this is not our property, we are able to represent you as a buyer and would love to set up a showing for you.

PROPERTY DETAILS

Status:Available

Type:undeveloped-land

MLS #:1574671

Lot Size:1

PROPERTY DESCRIPTION

Build your Dream Home today in beautiful Bandera River Ranch. You can choose your own builder or ask about experienced builders in area who are currently building in this subdivision. Bandera is close enough to San Antonio, but still allows for its residents to enjoy the beautiful Texas Hill Country Life.

COMMUNITY INFORMATION

Address:LOT 3 DEER RUN DR Bandera, TX
78003

County:Bandera

City:Bandera

Subdivision:BANDERA RIVER RANCH

Zip Code:78003

SCHOOL INFORMATION

School System:Bandera Isd

High School:Call District

Middle School:Call District

Elementary School:Call District

PROPERTY FEATURES

Lot Size:1 Acres

Lot Improvements:Not Applicable/None

Location:Other

Restrictions:Other

Trees:Many

Site/Area Features:Clubhouse,Tennis
Courts,Playground/Park,Neighborhood Pool

Topography:Other

Utilities on Site:Water on
Site,Electric,Telephone

Frontage:None

TAX AND FINANCIAL INFO

Proposed Terms:Conventional,Texas
Vet,Cash,Investors OK,Other

Total Tax:259.35

PROPERTIES YOU MAY BE INTERESTED IN

Sutton County, TX \$28,950,00011610.00 Acres

Blanco County, TX \$21,500,000844.00 Acres

Real County, TX \$19,950,0004365.00 Acres

Frio County, TX \$18,800,0002373.00 Acres

FREE PROPERTY EVALUATION

Name

 First

Phone

Email

County

[Get Your Free Evaluation »](#)

Δ





This Business is Regulated by the
Texas Real Estate Commission

CALL

